


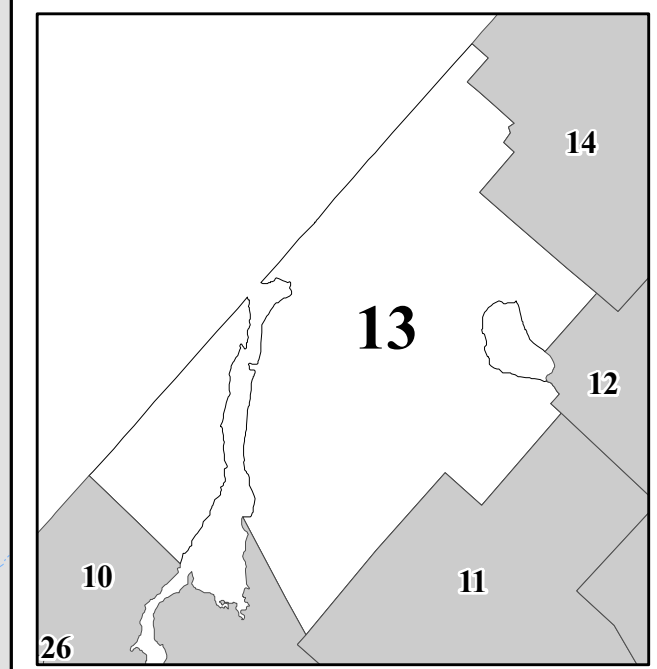
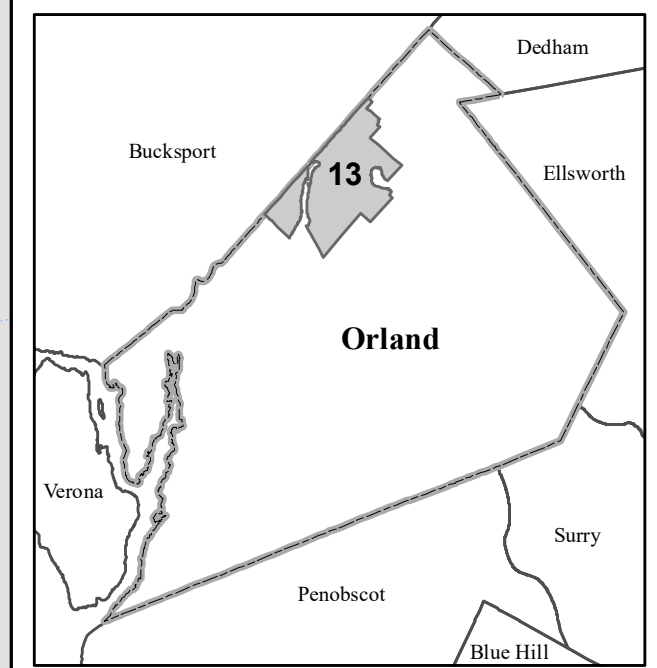
# TOWN OF ORLAND

HANCOCK COUNTY  
MAINE



### Legend

- ==== ROW
- Water
- ↔ Land Hook
- Property Line
- Town Line



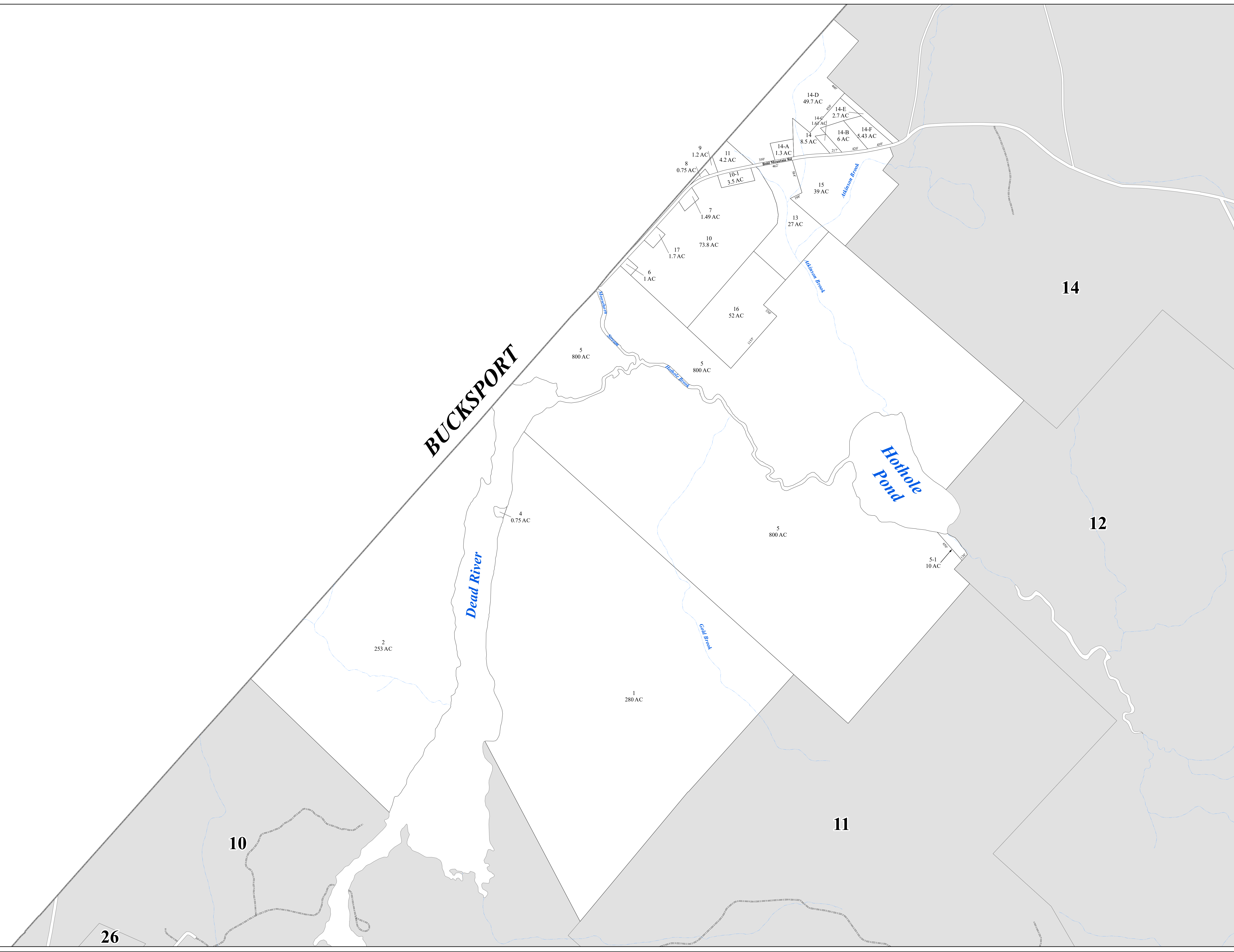
0 650 1,300 Feet

1 inch = 700 feet

## Map 13

*For Assessment Purposes  
Not to be used for conveyances*

Issued: April 1, 2020



26

10

1  
280 AC

2  
253 AC

4  
0.75 AC

5  
800 AC

5  
800 AC

5  
800 AC

16  
52 AC

17  
1.7 AC

10  
73.8 AC

7  
1.49 AC

10-1  
3.5 AC

11  
4.2 AC

8  
0.75 AC

9  
1.2 AC

14-A  
1.3 AC

14  
8.5 AC

14-C  
1.61 AC

14-D  
49.7 AC

14-E  
2.7 AC

14  
6 AC

14-B  
5.43 AC

14-F  
5.43 AC

15  
39 AC

13  
27 AC

5-1  
10 AC

14

12

11