


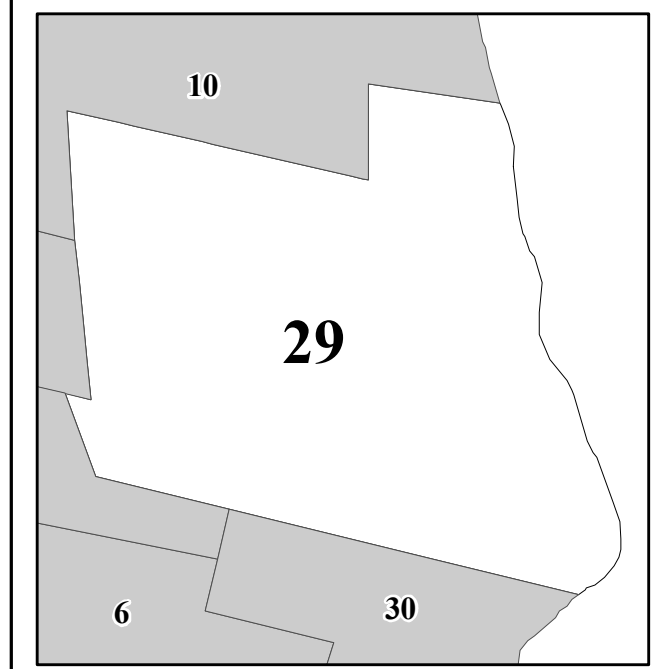
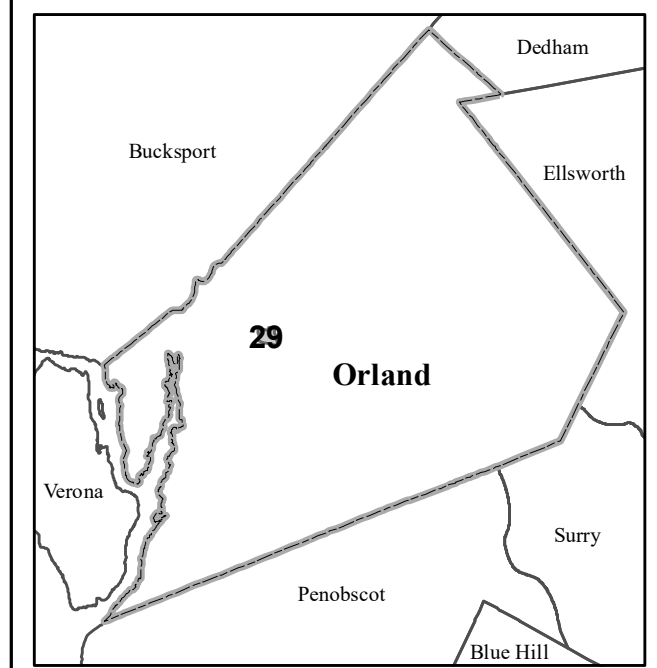
TOWN OF ORLAND

HANCOCK COUNTY MAINE



Legend

- ROW
- Water
- ↔ Land Hook
- Property Line
- Town Line



0 90 180 Feet

1 inch = 90 feet

Map 29

*For Assessment Purposes
Not to be used for conveyances*

Issued: April 1, 2020

