
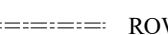






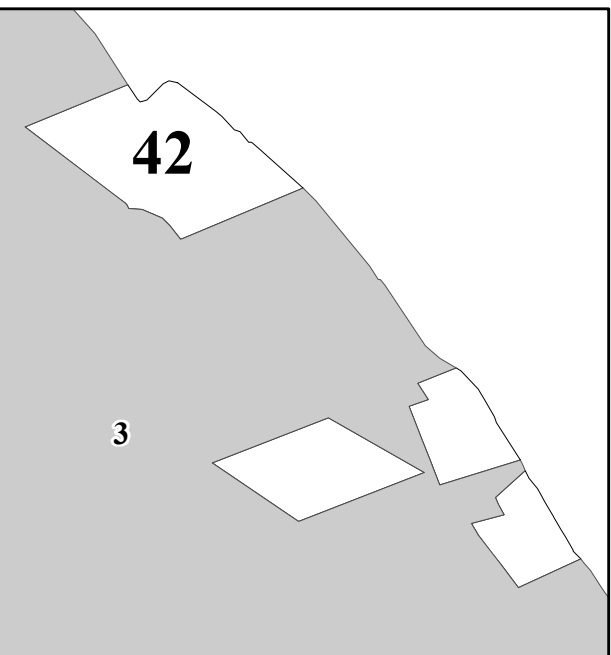
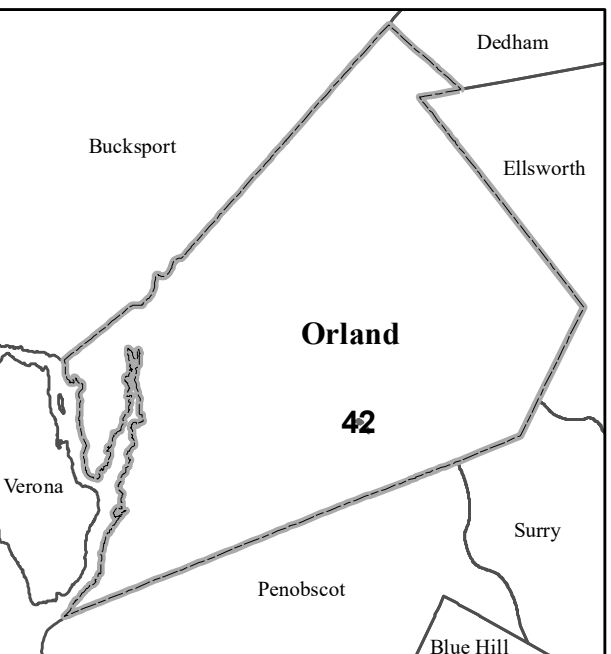
TOWN OF ORLAND

HANCOCK COUNTY
MAINE



Legend

-  ROW
-  Water
-  Land Hook
-  Property Line
-  Town Line



0 62.5 125 Feet

1 inch = 60 feet

Map 42

*For Assessment Purposes
Not to be used for conveyances*

Issued: April 1, 2020

