


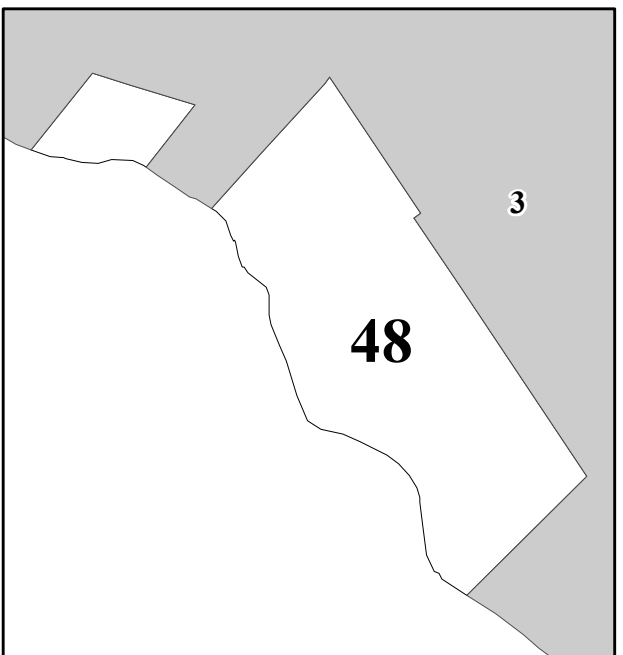
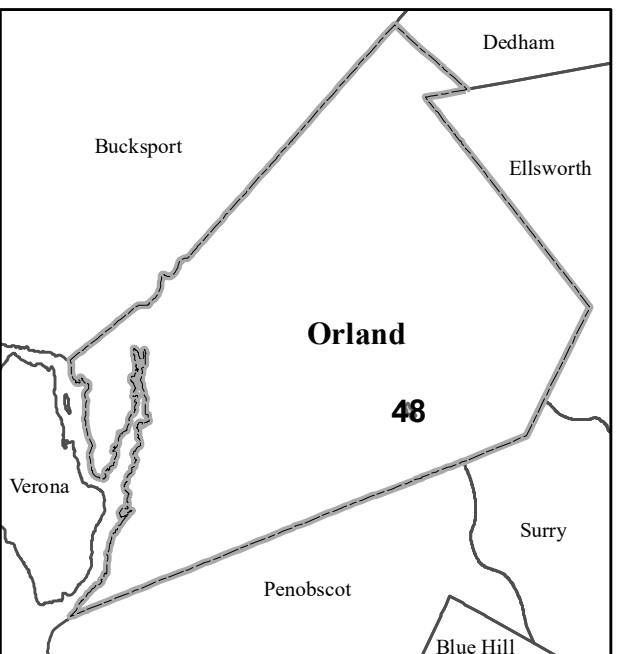
**TOWN OF  
ORLAND**

HANCOCK COUNTY  
MAINE



**Legend**

- ROW
- ~~~~~ Water
- ↔ Land Hook
- Property Line
- Town Line



0 75 150 Feet

1 inch = 75 feet

**Map 48**

*For Assessment Purposes  
Not to be used for conveyances*

Issued: April 1, 2020

