


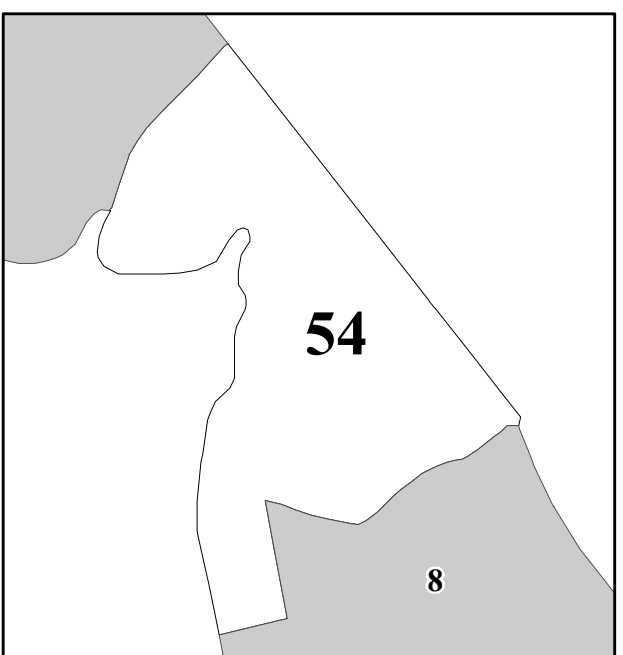
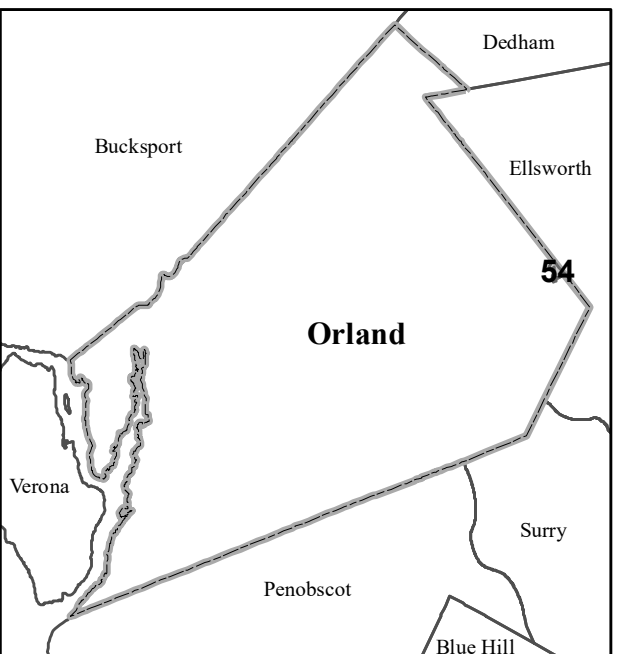
TOWN OF ORLAND

HANCOCK COUNTY
MAINE



Legend

- ROW
- ~~~~~ Water
- ↔ Land Hook
- Property Line
- Town Line



0 105 210 Feet

1 inch = 100 feet

Map 54

*For Assessment Purposes
Not to be used for conveyances*

Issued: April 1, 2020

