


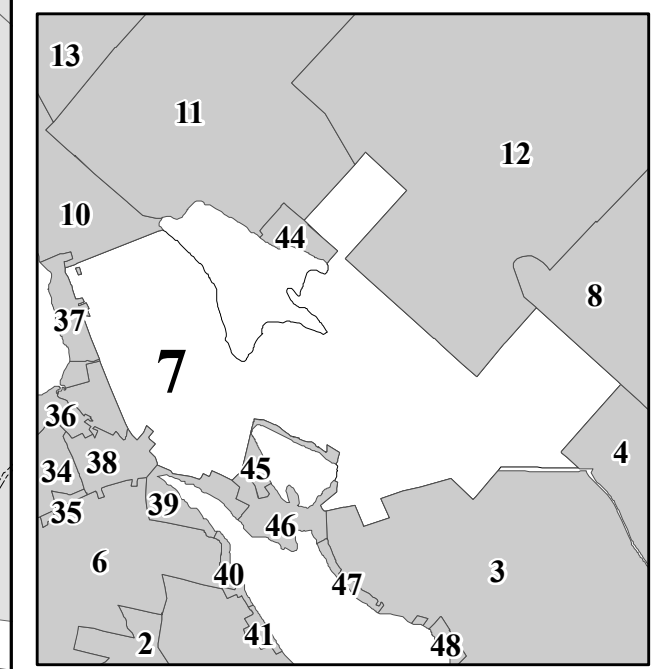
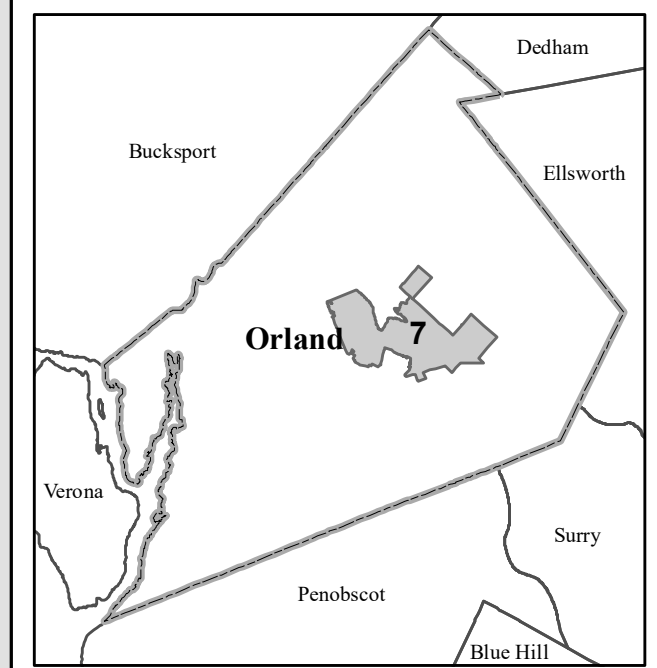
TOWN OF ORLAND

HANCOCK COUNTY
MAINE



Legend

- ==== ROW
- Water
- ↔ Land Hook
- Property Line
- Town Line



0 550 1,100 Feet

1 inch = 570 feet

Map 7

For Assessment Purposes
Not to be used for conveyances

Issued: April 1, 2020

